

Map data ©2017 Google Canada 20 km

Daniel Oduber Quirós International Airport


Aeropuerto Liberia, Provincia de Guanacaste, Liberia, Costa Rica




Continue to Route 21

- 5 min (3.4 km)
- ↑ 1. Head north
- 1.7 km
- ↶ 2. Turn left
- 130 m
- ↷ 3. Slight left
- 750 m
- ↑ 4. Continue straight
- 850 m

Take Route 1 and Autopista José María Castro Madriz to Radial Francisco J. Orlich in Río Segundo. Exit from Route 1


- 3 h 3 min (206 km)
- ↶ 5. Turn left onto Route 21
 - Pass by Agencia Nissan Costa Rica (on the right)
- 10.0 km
- ↷ 6. Turn right onto Route 1
 - Pass by the gas station (on the right)
- 119 km

7. Take the ramp onto Route 23
 -  Pass by Vigorones Caldera (on the left in 10.5 km)



11.9 km
8. Continue onto Autopista José María Castro Madriz/Route 27
 -  Continue to follow Autopista José María Castro Madriz
 -  Partial toll road
 -  Pass by Ecopiscinas s.a (on the right in 6.1 km)

53.3 km
9. Take the exit

500 m
10. At the roundabout, take the 5th exit

170 m
11. At the roundabout, take the 2nd exit onto Radial El Coyol
 -  Pass by Corporación CAEST (on the left in 1.3 km)

4.1 km
12. At the roundabout, take the 2nd exit

140 m
13. Slight right onto Autopista Bernardo Soto/Route 1
 -  Continue to follow Route 1
 -  Pass by BODEGA ALAJUELA (on the right in 3.3 km)



6.9 km
14. Exit onto Radial Francisco J. Orlich

190 m

Drive to Llegadas

-
- 3 min (500 m)
15. Merge onto Radial Francisco J. Orlich

26 m
 16. Slight right toward Llegadas

300 m
 17. Turn right onto Llegadas
 -  Pass by National Car Rental (on the right)
 -  Destination will be on the right

170 m

Juan Santamaria Airport

Alajuela Province, Alajuela, Costa Rica

These directions are for planning purposes only. You may find that construction projects, traffic, weather, or other events may cause conditions to differ from the map results, and you should plan your route accordingly. You must obey all signs or notices regarding your route.