

Map data ©2017 Google Canada 10 km

Daniel Oduber Quirós International Airport

Aeropuerto Liberia, Provincia de Guanacaste, Liberia, Costa Rica

Continue to Route 21







- 5 min (3.4 km)
- ↑ 1. Head north
- 1.7 km
- ↶ 2. Turn left
- 130 m
- ↷ 3. Slight left
- 750 m
- ↑ 4. Continue straight
- 850 m

Take Route 1 to Av 325/Route 142 in San Carlos

- 2 h 32 min (140 km)
- ↶ 5. Turn left onto Route 21
 - Pass by Agencia Nissan Costa Rica (on the right)
- 10.0 km
- ↷ 6. Turn right onto Route 1
 - Pass by the gas station (on the right)
- 46.2 km
- ↷ 7. Slight right
- 1.4 km

-  8. At the roundabout, take the 3rd exit 350 m
-
-  9. Turn right onto Av 7 1.1 km
 Pass by Bar Tía Lula (on the left in 500 m)
-
-  10. Turn left onto Route 142 14.1 km
 Pass by Unnamed (on the right in 1.2 km)
-
-  11. Turn left 3.0 km
-
-  12. Slight left 1.8 km
-
-  13. Turn left 1.3 km
-
-  14. Turn left onto Route 142 60.6 km
 Pass by Cabinas Catalina (on the right in 16.0 km)

Continue on Av 325. Drive to Av 319A

-
-  15. Slight right onto Av 325/Route 142 3 min (1.4 km)
 Continue to follow Av 325
 Pass by Bill Beard's Costa Rica (on the left)
-
-  16. Turn right at Everything Adventures onto Route 702 850 m
 Pass by Rendondel De La Fortuna (on the left)
-
-  17. Turn left at Bike Arenal onto Av 319A 350 m
-
- 200 m

La Fortuna, Costa Rica

Alajuela Province, Costa Rica

These directions are for planning purposes only. You may find that construction projects, traffic, weather, or other events may cause conditions to differ from the map results, and you should plan your route accordingly. You must obey all signs or notices regarding your route.