

Map data ©2017 Google Canada 10 km

### Daniel Oduber Quirós International Airport

Aeropuerto Liberia, Provincia de Guanacaste, Liberia, Costa Rica

#### Continue to Route 21

- ↑ 1. Head north 5 min (3.4 km)

---

- ↶ 2. Turn left 1.7 km

---

- ↷ 3. Slight left 130 m

---

- ↑ 4. Continue straight 750 m

---

- ↑ 4. Continue straight 850 m

---



- ↷ 5. Turn right onto Route 21 1 h (66.3 km)  
i Pass by Plaza Futura (on the left in 3.8 km)

#### Follow Route 150 to your destination in Sámara


- ↷ 6. Slight right toward Calle 3 República de México/Route 150 47 min (37.7 km)

---


- ↷ 6. Slight right toward Calle 3 República de México/Route 150 260 m

- ↑ 7. Continue straight onto Calle 3 República de México/Route 150
  -  Continue to follow Route 150
  -  Pass by Auto Repuestos y Baterías Halcón (on the left)


---

1.4 km
  
- ↶ 8. Turn left onto Calle 1A
  -  Pass by Tienda Cristel (on the left)



---

300 m
  
- ↑ 9. At Panadería Musmanni, continue onto Calle 1
  -  Pass by Soda El Parque (on the left)


---

300 m
  
- ↶ 10. Turn left at Hotel Jenny onto Av 4
  -  Pass by Supermercado La Revancha (on the left)

---

95 m
  
- ↷ 11. Turn right at Bakery Santa Clara onto Calle República de México/Route 150
  -  Continue to follow Route 150
  -  Pass by Mercado de Nicoya (on the left)

---

35.0 km
  
- ↷ 12. Turn right at Pura Paleta onto Route 160
  -  Pass by MAT DE CONSTRUCCION SAMARA (on the right)

---

170 m
  
- ↶ 13. Turn left at National Car Rental

---

75 m

## Sámara

Guanacaste Province, Costa Rica

These directions are for planning purposes only. You may find that construction projects, traffic, weather, or other events may cause conditions to differ from the map results, and you should plan your route accordingly. You must obey all signs or notices regarding your route.