

Map data ©2017 Google Canada 50 km

Daniel Oduber Quirós International Airport

Aeropuerto Liberia, Provincia de Guanacaste, Liberia, Costa Rica

Continue to Route 21

- ↑ 1. Head north 5 min (3.4 km)

- ↶ 2. Turn left 1.7 km

- ↷ 3. Slight left 130 m

- ↑ 4. Continue straight 750 m

- 850 m

Take Route 1, Autopista José María Castro Madriz, Route 32 and Route 36 to Route 256 in Limón




- ↶ 5. Turn left onto Route 21 6 h 59 min (430 km)
i Pass by Agencia Nissan Costa Rica (on the right)

- ↷ 6. Turn right onto Route 1 10.0 km
i Pass by the gas station (on the right)




- ↑ 7. Continue onto Carretera Interamericana/Route 1 46.2 km
i Pass by Agroinsumostecnoplant de Cañas TC S.A (on the left in 600 m)

- 2.9 km

- ↑ 8. Continue onto Carretera Interamericana/Route 1
i Continue to follow Route 1
i Pass by Soda El Coyote (on the left in 55.6 km)
69.7 km
- ↑ 9. Take the ramp onto Route 23
i Pass by Vigorones Caldera (on the left in 10.5 km)
11.9 km
- ↑ 10. Continue onto Autopista José María Castro Madriz/Route 27
i Continue to follow Autopista José María Castro Madriz
⚠ Partial toll road
i Pass by Ecopiscinas s.a (on the right in 6.1 km)
62.4 km
- ↑ 11. Continue onto Autopista Próspero Fernández
⚠ Partial toll road
i Pass by Sherton Plz (on the right in 7.1 km)
11.8 km
- ↑ 12. Slight right to merge onto Circunvalación/Paseo de la Segunda República
i Pass by Whittemore de Costa Rica S.A. (on the right in 700 m)
2.1 km
- ↑ 13. Continue straight to stay on Circunvalación/Paseo de la Segunda República
i Pass by Grupo Empresarial Cooperativo (on the right in 300 m)
650 m
- ↗ 14. Slight right toward Av. 39/Route 108
140 m
- ↑ 15. Merge onto Av. 39/Route 108
i Pass by Escuela José Antonio de Sucre (on the left)
1.2 km
- ↙ 16. Slight left onto Av. 27/Route 100
i Continue to follow Route 100
i Pass by the gas station (on the right)
2.1 km
- ↘ 17. Turn right at Pisos M y D onto Calle 9
350 m
- ↘ 18. Turn right onto Av. 21
i Pass by Biotratar Tecnologia de Aguas (on the left in 300 m)
350 m
- ↘ 19. Turn right at Advance Learning Technology Center onto Autopista Braulio Carrillo/Route 32
i Continue to follow Route 32
i Pass by the bridge (on the left)
83.4 km
- ↑ 20. Continue onto Route 32
i Pass by Bar El Casito (on the right)
70.0 km
- ↘ 21. Turn right onto Route 241
i Pass by Nice Cottage (on the left in 3.9 km)
12.3 km

-  22. Slight right toward Route 36 130 m
-
-  23. Turn right onto Route 36 42.5 km
 Pass by Bar Rest. Athagy (on the left in 650 m)
-

Follow Route 256 to Calle 211 in Puerto Viejo de Talamanca

-  24. Slight left onto Route 256 8 min (5.2 km)
 Pass by Ancora Blu Pizzeria B&B (on the right in 4.2 km)
-
-  25. Turn right at Soda Guetto Girl One Love onto Calle 211 5.1 km
-
- 160 m

Puerto Viejo de Talamanca

Limón Province, Costa Rica

These directions are for planning purposes only. You may find that construction projects, traffic, weather, or other events may cause conditions to differ from the map results, and you should plan your route accordingly. You must obey all signs or notices regarding your route.