

Map data ©2017 Google Canada 5 km

Tamarindo

Guanacaste Province, Costa Rica

Take Calle Central and Av. de las Palmas to Avenida de los Almendrales/Route 155 in Villareal

- ↑

1. Head southeast

12 min (5.5 km)

- ↶

2. Turn left toward Calle Corona

300 m

- ↷

3. Turn right onto Calle Corona

i Pass by Green Papaya Taco Bar (on the right)

79 m

- ↷

4. Turn right at La Oveja Negra Hostel onto Av Central

i Pass by El Patio (on the right)

220 m

- ↷

5. Turn right at Funks Coffee Emporium & Internet Cafe onto Calle Central

i Pass by The Ocean Restaurant (on the left)

300 m

- ↑

6. Continue onto Av. de las Palmas

2.0 km

- ↑

7. Continue onto Av. de las Palmas

i Pass by Argenis Power Cell (on the right in 1.6 km)

850 m

- ↶



8. Turn left toward Avenida de los Almendrales/Route 155


1.7 km


- ↶19 m


Follow Route 155 and Route 21

59 min (61.0 km)

-
- 9. Turn left onto Avenida de los Almendrales/Route 155
 -  Continue to follow Route 155
 -  Pass by TuanisVet (on the left)

8.1 km
 - 10. Turn right at Panederia La Principal to stay on Route 155
 -  Pass by Huacas Bus Stop (on the right)

4.2 km
 - 11. Sharp right to stay on Route 155
 -  Pass by Parada de Buses (on the left)

20.5 km
 - 12. Turn left at Parada de Bus onto Route 21
 -  Pass by Para de Bus Belen (on the left)

28.2 km
 - 13. Turn left

10 s (44 m)

Daniel Oduber Quirós International Airport

Aeropuerto Liberia, Provincia de Guanacaste, Liberia, Costa Rica

These directions are for planning purposes only. You may find that construction projects, traffic, weather, or other events may cause conditions to differ from the map results, and you should plan your route accordingly. You must obey all signs or notices regarding your route.