

Map data ©2017 Google Canada 20 km

Tamarindo

Guanacaste Province, Costa Rica

Take Route 152 to Route 21

- ↑ 1. Head southeast

41 min (35.2 km)
- ↶ 2. Turn left toward Calle Corona

300 m
- ↷ 3. Turn right onto Calle Corona
i Pass by Green Papaya Taco Bar (on the right)

79 m
- ↷ 4. Turn right at La Oveja Negra Hostel onto Av Central
i Pass by El Patio (on the right)

220 m
- ↷ 5. Turn right at Funks Coffee Emporium & Internet Cafe onto Calle Central
i Pass by The Ocean Restaurant (on the left)

300 m
- ↑ 6. Continue onto Av. de las Palmas

2.0 km
- ↑ 7. Continue onto Av. de las Palmas
i Pass by Argenis Power Cell (on the right in 1.6 km)

850 m
- 1.7 km

↑ 8. Continue onto Calle Principal/Route 152

 Continue to follow Route 152

 Pass by Escuela Villarreal (on the left)

29.7 km

Continue on Route 21. Take Route 18, Route 1 and Autopista José María Castro Madriz to Radial Francisco J. Orlich in Río Segundo. Exit from Route 1

3 h 10 min (210 km)

↷ 9. Turn right onto Route 21

 Pass by Universidad Ulicori (on the left in 5.1 km)

21.3 km

↷ 10. Slight right toward Calle 3 República de México/Route 150

260 m

↶ 11. Sharp left onto Calle 3 República de México/Route 150

75 m

↷ 12. Slight right toward Route 21

65 m

↷ 13. Slight right onto Route 21

 Pass by Medialed Networks (on the left in 900 m)

12.6 km

↶ 14. Turn left at Parada Cruce de Nandayure onto Route 18

 Pass by Entrada a Barra Honda (on the right in 1.4 km)

49.3 km

↷ 15. Turn right onto Carretera Interamericana/Route 1

 Continue to follow Route 1

 Pass by Policia de Transito (on the right)

49.4 km

⤴ 16. Take the ramp onto Route 23

 Pass by Vigorones Caldera (on the left in 10.5 km)

11.9 km

↑ 17. Continue onto Autopista José María Castro Madriz/Route 27

 Continue to follow Autopista José María Castro Madriz

 Partial toll road

 Pass by Ecopiscinas s.a (on the right in 6.1 km)

53.3 km

↷ 18. Take the exit

500 m

🌀 19. At the roundabout, take the 5th exit

170 m





🌀 20. At the roundabout, take the 2nd exit onto Radial El Coyol

 Pass by Corporación CAEST (on the left in 1.3 km)






4.1 km

🌀 21. At the roundabout, take the 2nd exit

140 m

-  22. Slight right onto Autopista Bernardo Soto/Route 1
 Continue to follow Route 1
 Pass by BODEGA ALAJUELA (on the right in 3.3 km)
-
-  23. Exit onto Radial Francisco J. Orlich
-

Drive to Llegadas

-
-  24. Merge onto Radial Francisco J. Orlich
-
-  25. Slight right toward Llegadas
-
-  26. Turn right onto Llegadas
 Pass by National Car Rental (on the right)
 Destination will be on the right
-

Juan Santamaria Airport

Alajuela Province, Alajuela, Costa Rica

These directions are for planning purposes only. You may find that construction projects, traffic, weather, or other events may cause conditions to differ from the map results, and you should plan your route accordingly. You must obey all signs or notices regarding your route.