

Map data ©2017 Google Canada 20 km

Juan Santamaria Airport

Alajuela Province, Alajuela, Costa Rica

Get on Autopista Gral Cañas/Carr Interamericana/Route 1

- ↑ 1. Head east on Llegadas 2 min (850 m)
 - i Pass by Avis Rent a Car International Airport (on the left)

- ↗ 2. Turn right onto the ramp to Autopista Gral Cañas/Carr Interamericana/Route 1 230 m

- ↘ 3. Keep right at the fork and merge onto Autopista Gral Cañas/Carr Interamericana/Route 1 240 m

- ↘ 3. Keep right at the fork and merge onto Autopista Gral Cañas/Carr Interamericana/Route 1 400 m



Drive from Route 27 and Route 1 to Provincia de Guanacaste




- ↗ 4. Merge onto Autopista Gral Cañas/Carr Interamericana/Route 1 3 h 3 min (207 km)
 - i Continue to follow Route 1
 - i Pass by the bridge (on the left in 1.9 km)




- ↘ 5. Slight right at the bridge toward Radial El Coyal 7.4 km



- ↘ 5. Slight right at the bridge toward Radial El Coyal 140 m




- ⦿ 6. At the roundabout, take the 1st exit onto Radial El Coyal 120 m



-  7. At the roundabout, take the 2nd exit and stay on Radial El Coyal
 Pass by Corporación CAEST (on the right in 2.8 km)


4.6 km
-  8. Merge onto Autopista José María Castro Madriz/Route 27
 Continue to follow Route 27
 Pass by Toll (on the left in 8.5 km)

30.5 km
-  9. Continue onto Autopista José María Castro Madriz
 Partial toll road
 Pass by Ecopiscinas s.a (on the left in 16.7 km)

22.8 km
-  10. Continue onto Route 23
 Pass by Tabaris Caldera (on the right in 750 m)

12.2 km
-  11. Merge onto Carr Interamericana/Route 1
 Continue to follow Route 1
 Pass by Soda El Coyote (on the right in 14.3 km)

119 km
-  12. Turn left at Las Pilonas En Brasilito Guanacaste onto Route 21
 Pass by Restaurante Bar LIB (on the left)

10.0 km
-  13. Turn right

6 s (30 m)

Daniel Oduber Quirós International Airport

Aeropuerto Liberia, Provincia de Guanacaste, Liberia, Costa Rica

These directions are for planning purposes only. You may find that construction projects, traffic, weather, or other events may cause conditions to differ from the map results, and you should plan your route accordingly. You must obey all signs or notices regarding your route.