

Map data ©2017 Google Canada 20 km

## Juan Santamaria Airport

Alajuela Province, Alajuela, Costa Rica

### Get on Autopista Gral Cañas/Carr Interamericana/Route 1

- ↑ 1. Head east on Llegadas 2 min (850 m)
  - i Pass by Avis Rent a Car International Airport (on the left)

---

- ↗ 2. Turn right onto the ramp to Autopista Gral Cañas/Carr Interamericana/Route 1 230 m

---

- ↘ 3. Keep right at the fork and merge onto Autopista Gral Cañas/Carr Interamericana/Route 1 240 m

---

- ↘ 3. Keep right at the fork and merge onto Autopista Gral Cañas/Carr Interamericana/Route 1 400 m

### Drive from Route 27 and Route 1 to Comunidad

- ↗ 4. Merge onto Autopista Gral Cañas/Carr Interamericana/Route 1 3 h 13 min (217 km)
  - i Continue to follow Route 1
  - i Pass by the bridge (on the left in 1.9 km)

---
















- ↘ 5. Slight right at the bridge toward Radial El Coyol 7.4 km

---







- ↘ 5. Slight right at the bridge toward Radial El Coyol 140 m

---

- 📍 6. At the roundabout, take the 1st exit onto Radial El Coyol 120 m

-  7. At the roundabout, take the 2nd exit and stay on Radial El Coyol  
 Pass by Corporación CAEST (on the right in 2.8 km)  
4.6 km
-  8. Merge onto Autopista José María Castro Madriz/Route 27  
 Continue to follow Route 27  
 Pass by Toll (on the left in 8.5 km)  
30.5 km
-  9. Continue onto Autopista José María Castro Madriz  
 Partial toll road  
 Pass by Ecopiscinas s.a (on the left in 16.7 km)  
22.8 km
-  10. Continue onto Route 23  
 Pass by Tabaris Caldera (on the right in 750 m)  
12.2 km
-  11. Merge onto Carr Interamericana/Route 1  
 Continue to follow Route 1  
 Pass by Soda El Coyote (on the right in 14.3 km)  
119 km
-  12. Turn left at Las Pilonas En Brasilito Guanacaste onto Route 21  
 Pass by Restaurante Bar LIB (on the left)  
20.1 km

### Follow Route 151 to your destination in Coco

- 17 min (14.6 km)
-  13. Turn right toward Route 151  
35 m
-  14. Continue straight onto Route 151  
 Pass by Cementerio de Playas del Coco (on the left in 11.8 km)  
13.9 km
-  15. Turn left at Tico Map to stay on Route 151  
160 m
-  16. Turn right at Deposito San Carlos  
160 m
-  17. Turn left  
400 m

## Coco

Guanacaste Province, Costa Rica

These directions are for planning purposes only. You may find that construction projects, traffic, weather, or other events may cause conditions to differ from the map results, and you should plan your route accordingly. You must obey all signs or notices regarding your route.