

Map data ©2017 Google Canada 10 km

Juan Santamaria Airport

Alajuela Province, Alajuela, Costa Rica

Get on Autopista Gral Cañas/Carr Interamericana/Route 1

- ↑ 1. Head east on Llegadas
i Pass by Avis Rent a Car International Airport (on the left)

- ↗ 2. Turn right onto the ramp to Autopista Gral Cañas/Carr Interamericana/Route 1

- ↘ 3. Keep right at the fork and merge onto Autopista Gral Cañas/Carr Interamericana/Route 1



Drive from Route 27 and Carr. Pacífica Fernández Oreamuno/Route 34 to Quepos


- ↗ 4. Merge onto Autopista Gral Cañas/Carr Interamericana/Route 1
i Continue to follow Route 1
i Pass by the bridge (on the left in 1.9 km)


- ↘ 5. Take the exit



- ↑ 6. Continue straight




- ↙ 7. Turn left toward Autopista Bernardo Soto/Route 1



-  8. Turn right onto Autopista Bernardo Soto/Route 1
 Pass by Kaiser Maquinaria Agrícola (on the right)


2.5 km
-  9. Slight right at the bridge toward Radial El Coyol


140 m
-  10. At the roundabout, take the 1st exit onto Radial El Coyol



120 m
-  11. At the roundabout, take the 2nd exit and stay on Radial El Coyol
 Pass by Corporación CAEST (on the right in 2.8 km)

4.6 km
-  12. Merge onto Autopista José María Castro Madriz/Route 27
 Continue to follow Route 27
 Pass by Toll (on the left in 8.5 km)

30.5 km
-  13. Continue onto Autopista José María Castro Madriz
 Partial toll road

6.3 km
-  14. Take the exit toward Carr. Pacífica Fernández Oreamuno/Route 34


400 m
-  15. Continue onto Carr. Pacífica Fernández Oreamuno/Route 34



61 m
-  16. At the roundabout, take the 1st exit onto Carr. Pacífica Fernández Oreamuno/Costanera Sur/Route 34
 Pass by La Cocina De Mamà (on the right in 6.8 km)



99.6 km



Take Route 235 and Route 618 to your destination


- 12 min (6.2 km)


 17. Slight right toward Route 235

160 m
-  18. Continue straight onto Route 235
 Pass by Hospedaje El Prisma (on the right in 400 m)

2.3 km
-  19. Continue onto Av. 2
 Pass by Compuquepos (on the right in 500 m)

600 m
-  20. Slight right onto Route 618
 Pass by the church (on the left)

3.0 km
-  21. Turn left

100 m
-  22. Turn left

34 m

Manuel Antonio

Puntarenas Province, Quepos, Costa Rica

These directions are for planning purposes only. You may find that construction projects, traffic, weather, or other events may cause conditions to differ from the map results, and you should plan your route accordingly. You must obey all signs or notices regarding your route.