

Map data ©2017 Google Canada 10 km

Juan Santamaria Airport

Alajuela Province, Alajuela, Costa Rica

Get on Autopista Gral Cañas/Carr Interamericana/Route 1

- ↑ 1. Head east on Llegadas 2 min (850 m)
i Pass by Avis Rent a Car International Airport (on the left)

- ↗ 2. Turn right onto the ramp to Autopista Gral Cañas/Carr Interamericana/Route 1 230 m

- ↘ 3. Keep right at the fork and merge onto Autopista Gral Cañas/Carr Interamericana/Route 1 240 m

- ↘ 3. Keep right at the fork and merge onto Autopista Gral Cañas/Carr Interamericana/Route 1 400 m


Take Route 27, Autopista José María Castro Madriz, Route 23 and Route 1 to Route 606 in Provincia de Puntarenas


- ↗ 4. Merge onto Autopista Gral Cañas/Carr Interamericana/Route 1 1 h 32 min (95.2 km)
i Continue to follow Route 1
i Pass by the bridge (on the left in 1.9 km)


- ↘ 5. Take the exit 1.9 km


- ↘ 5. Take the exit 1.6 km


- ↑ 6. Continue straight 1.4 km


-  7. Turn left toward Autopista Bernardo Soto/Route 1


18 m
-  8. Turn right onto Autopista Bernardo Soto/Route 1


 -  Pass by Kaiser Maquinaria Agrícola (on the right)



2.5 km
-  9. Slight right at the bridge toward Radial El Coyol


140 m
-  10. At the roundabout, take the 1st exit onto Radial El Coyol



120 m
-  11. At the roundabout, take the 2nd exit and stay on Radial El Coyol


 -  Pass by Corporación CAEST (on the right in 2.8 km)


4.6 km
-  12. Merge onto Autopista José María Castro Madriz/Route 27


 -  Continue to follow Route 27
 -  Pass by Toll (on the left in 8.5 km)



30.5 km
-  13. Continue onto Autopista José María Castro Madriz

 -  Partial toll road
 -  Pass by Ecopiscinas s.a (on the left in 16.7 km)

22.8 km
-  14. Continue onto Route 23


 -  Pass by Tabaris Caldera (on the right in 750 m)


12.2 km
-  15. Merge onto Carr Interamericana/Route 1


 -  Continue to follow Route 1
 -  Pass by Soda El Coyote (on the right in 14.3 km)


17.4 km


Continue on Route 606 to your destination in Monteverde


-
- 54 min (30.4 km)
-  16. Turn right onto Route 606


 -  Pass by Food Mart Brothers (on the right)

2.7 km
 -  17. Turn left to stay on Route 606

 -  Pass by Casa de Barro Arte Galería (on the left in 12.9 km)

16.1 km
 -  18. Turn right at Restaurante EL Sol to stay on Route 606

7.3 km
 -  19. Keep right

4.2 km
 -  20. Turn left

56 m

Monteverde

Puntarenas Province, Costa Rica

These directions are for planning purposes only. You may find that construction projects, traffic, weather, or other events may cause conditions to differ from the map results, and you should plan your route accordingly. You must obey all signs or notices regarding your route.