

Map data ©2017 Google Canada 20 km

## Juan Santamaria Airport

Alajuela Province, Alajuela, Costa Rica

### Get on Autopista Gral Cañas/Route 1

- ↑ 1. Head east on Llegadas 2 min (800 m)  
i Pass by Avis Rent a Car International Airport (on the left)

---

- ↗ 2. Turn right onto the ramp to Autopista Gral Cañas/Route 1 230 m

---

- ↘ 3. Keep left at the fork and merge onto Autopista Gral Cañas/Route 1 240 m

---

- ↘ 3. Keep left at the fork and merge onto Autopista Gral Cañas/Route 1 300 m

### Take Route 32 to Route 241 in Limón

- ↗ 4. Merge onto Autopista Gral Cañas/Route 1 3 h 10 min (169 km)  
i Pass by V&R Original Brands Cerrar (on the right in 6.8 km)

---










- ⦿ 5. At the roundabout, take the 1st exit onto Calle 70/Route 3 12.0 km  
i Continue to follow Route 3  
i Pass by Parada ICT (on the right)

---


- ↘ 6. Turn right at Parada McDonald La Valencia onto Route 103 2.4 km  
i Pass by Restaurante Brasilia(Comida China) (on the left in 2.2 km)

---

- ↘ 6. Turn right at Parada McDonald La Valencia onto Route 103 2.3 km

7. Turn left onto Calle 6  
 Pass by Centro medico soporte medico integral (on the right)  
800 m
8. Turn right onto Av 3/Route 5  
 Pass by COMHECSA (on the right)  
190 m
9. Turn left at the 2nd cross street onto Calle 2 Félix A. Montero  
 Pass by Marketing Design (on the right)  
200 m
10. Turn right at the 2nd cross street onto Av 7  
 Pass by Panadería La Casa Del Pan (on the right in 400 m)  
3.2 km
11. Turn left  
1.9 km
12. Continue onto Ruta 504  
1.3 km
13. Turn left at Suplimedica to stay on Ruta 504  
1.4 km
14. Turn left onto Carr. Braulio Carrillo/Route 32  
 Continue to follow Route 32  
 Pass by Peaje Ruta 32 (on the left in 4.1 km)  
73.4 km
15. Continue onto Route 32  
 Pass by Bar El Casito (on the right)  
70.0 km
16. Turn right onto Route 241  
 Pass by Nice Cottage (on the left in 3.9 km)  
15 min (12.4 km)
17. Sharp right onto Route 36  
 Pass by Bar Rest. Athagy (on the left in 800 m)  
39 min (42.6 km)

#### Follow Route 256 to Calle 211 in Puerto Viejo de Talamanca

18. Slight left onto Route 256  
 Pass by Ancora Blu Pizzeria B&B (on the right in 4.2 km)  
5.1 km
19. Turn right at Soda Guetto Girl One Love onto Calle 211  
160 m

## Puerto Viejo de Talamanca

Limón Province, Costa Rica

These directions are for planning purposes only. You may find that construction projects, traffic, weather, or other events may cause conditions to differ from the map results, and you should plan your route accordingly. You must obey all signs or notices regarding your route.