

Map data ©2017 Google Canada 10 km

La Fortuna, Costa Rica

Alajuela Province, Costa Rica

Continue to Av 325/Route 142

- 3 min (1.3 km)
- ↑ 1. Head southwest on Av 319A toward Calle 468A

- 200 m
- ↷ 2. Turn right at Bike Arenal onto Route 702
i Pass by Rendondel De La Fortuna (on the right)

- 350 m
- ↶ 3. Turn left at Everything Adventures onto Av 325
i Pass by Bill Beard's Costa Rica (on the right in 700 m)

- 750 m

Continue on Route 142. Drive from Route 1 to Provincia de Guanacaste


- 2 h 30 min (139 km)
- ↑ 4. Continue straight onto Av 325/Route 142
i Continue to follow Route 142
i Pass by Cementerio de La Fortuna (on the right in 750 m)

- 60.7 km
- ↷ 5. Turn right

- 1.3 km
- ↷ 6. Turn right

- 4.8 km



7. Turn right onto Route 142
 Pass by Unnamed (on the left in 12.9 km)


14.1 km
8. Turn right onto Av 7
 Pass by the church (on the left in 400 m)

1.1 km
9. Turn right toward Transversal 6

400 m
10. Continue onto Transversal 6

650 m
11. Slight right onto Carretera Interamericana

1.5 km
12. Continue onto Carretera Interamericana/Route 1
 Continue to follow Route 1
 Pass by Finca Las Huacas (on the right in 36.5 km)

44.8 km
13. Turn left at Las Pilonas En Brasilito Guanacaste onto Route 21
 Pass by Restaurante Bar LIB (on the left)

10.0 km
14. Turn right

6 s (30 m)

Daniel Oduber Quirós International Airport

Aeropuerto Liberia, Provincia de Guanacaste, Liberia, Costa Rica

These directions are for planning purposes only. You may find that construction projects, traffic, weather, or other events may cause conditions to differ from the map results, and you should plan your route accordingly. You must obey all signs or notices regarding your route.