

Map data ©2017 Google Canada 10 km

## Monteverde



Puntarenas Province, Costa Rica

### Take Route 606 and Route 605 to Route 1


- ↑ 1. Head southwest 57 min (26.5 km)
- ↗ 2. Turn right 56 m
- ↖ 3. Turn left onto Route 606 4.2 km
- ↑ 4. Continue straight past Restaurante EL Sol onto Route 605 7.3 km  
i Pass by Aguas Terales Bosque Caliente (on the right in 5.8 km) 14.9 km

### Drive

- ↗ 5. Slight right onto Route 1 1 h 19 min (96.5 km)  
i Pass by Rancho La Fe (on the right in 10.1 km) 38.3 km
- ↑ 6. Continue onto Carretera Interamericana/Route 1 3.4 km  
i Pass by Banco Popular (on the right in 750 m)

- ↑ 7. Continue onto Carretera Interamericana/Route 1
  -  Continue to follow Route 1
  -  Pass by Finca Las Huacas (on the right in 36.5 km)

---

44.8 km
  
- ↶ 8. Turn left at Las Pilonas En Brasilito Guanacaste onto Route 21
  -  Pass by Restaurante Bar LIB (on the left)

---

10.0 km
  
- ↷ 9. Turn right

---

6 s (30 m)

## Daniel Oduber Quirós International Airport

Aeropuerto Liberia, Provincia de Guanacaste, Liberia, Costa Rica

These directions are for planning purposes only. You may find that construction projects, traffic, weather, or other events may cause conditions to differ from the map results, and you should plan your route accordingly. You must obey all signs or notices regarding your route.