

Map data ©2017 Google Canada 20 km

## Puerto Viejo de Talamanca

Limón Province, Costa Rica

### Follow Route 256 to Route 36 in Limón

- 8 min (5.2 km)
- ↑ 1. Head northwest on Calle 211 toward Avenida 69  
i Pass by Veterinaria Central De Mascotas (on the right)

---

- 160 m
- ↶ 2. Turn left at Soda Guetto Girl One Love onto Route 256  
i Pass by Ancora Blu Pizzeria B&B (on the left in 800 m)

---

- 5.1 km
- ↷ 3. Slight right onto Route 36  
i Pass by Bar Rest. Athagy (on the right in 41.8 km)

---

- 38 min (42.5 km)

### Follow Route 241 to Ismael Pantoja y Ricardo Alvarado/Route 32 in Limón

- 15 min (12.4 km)
- ↶ 4. Turn left toward Route 241

---




- 130 m
- ↷ 5. Slight left onto Route 241  
i Pass by Nice Cottage (on the right in 8.3 km)

---



- 12.3 km

**Continue on Route 32. Drive to Llegadas in Río Segundo. Exit from Autopista Gral Cañas/Carr Interamericana/Route 1**



3 h 4 min (171 km)

- 
- 6.  Turn left onto Ismael Pantoja y Ricardo Alvarado/Route 32
    -  Continue to follow Route 32
    -  Pass by Liceo Nuevo de Limón (on the left in 550 m)




---

  - 7.  Continue onto Route 32
    -  Pass by the church (on the left)



---

  - 8.  Turn right onto Av 17/Route 108
    -  Pass by the park (on the right in 600 m)



---

  - 9.  Turn right at Lores onto Av 19/Route 108
    -  Continue to follow Route 108
    -  Pass by Terafrut (on the left)


---

  - 10.  Turn left onto Circunvalación/Paseo de la Segunda República
    -  Pass by ESTRUConsult, SA (on the right in 500 m)




---

  - 11.  Take the ramp onto Autopista Gral Cañas/Carr Interamericana/Route 1
    -  Pass by Barberia Rex (on the right in 5.9 km)

---

  - 12.  Take the exit on the left toward Llegadas

---

  - 13.  Turn right onto Llegadas
    -  Pass by National Car Rental (on the right)
    -  Destination will be on the right
- 
- 1 min (170 m)

## Juan Santamaria Airport

Alajuela Province, Alajuela, Costa Rica

These directions are for planning purposes only. You may find that construction projects, traffic, weather, or other events may cause conditions to differ from the map results, and you should plan your route accordingly. You must obey all signs or notices regarding your route.